

DATE	REVISION	CK.
12/06/22	REMOVED PATIO FLOOD PROTECTION	

**RECEIVED**  
 DEC 16 2022



BY: .....

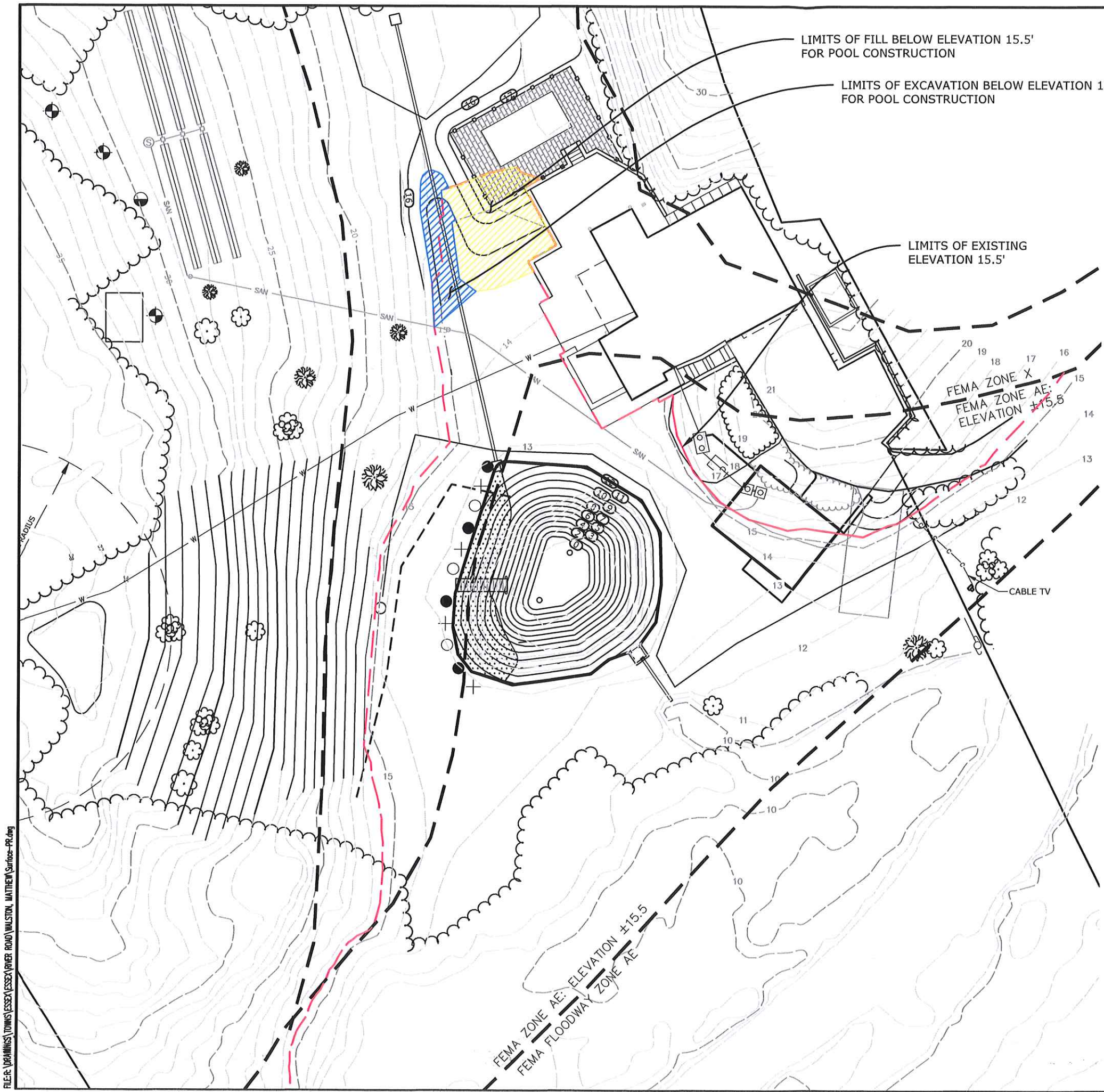
LIMITS OF FILL BELOW ELEVATION 15.5'  
 FOR POOL CONSTRUCTION

LIMITS OF EXCAVATION BELOW ELEVATION 15.5'  
 FOR POOL CONSTRUCTION

LIMITS OF EXISTING  
 ELEVATION 15.5'

FEMA ZONE X  
 FEMA ZONE AE;  
 ELEVATION ±15.5

COMPENSATORY STORAGE		
FILL BELOW ELEVATION 15.5' FOR POOL CONSTRUCTION	15 CY	
CUT BELOW ELEVATION 15.5' FOR POOL CONSTRUCTION	15 CY	



FEMA ZONE AE; ELEVATION ±15.5  
 FEMA FLOODWAY ZONE AE

FILE: R:\DRAWINGS\TOWNS\ESSEX\RIVER ROAD\WALSTON, MATTHEW SURFACE-PR.dwg

**DOANE ENGINEERING**  
 CIVIL ENGINEERING AND LAND SURVEYING  
 P.O. BOX 113 CENTERBROOK, CONNECTICUT 06409  
 TEL: (860)767-0138, FAX: (860)767-9104

**COMPENSATORY STORAGE PLAN**  
 PREPARED FOR  
**MATTHEW AND JEAN WALSTON**  
 20 RIVER ROAD, ESSEX, CONNECTICUT

SCALE: 1"=20'	DATE: 9/13/22	SHEET NO.: 1 OF 1	IDENT. NO.:
------------------	------------------	----------------------	-------------