DATE	REVISION	CK.

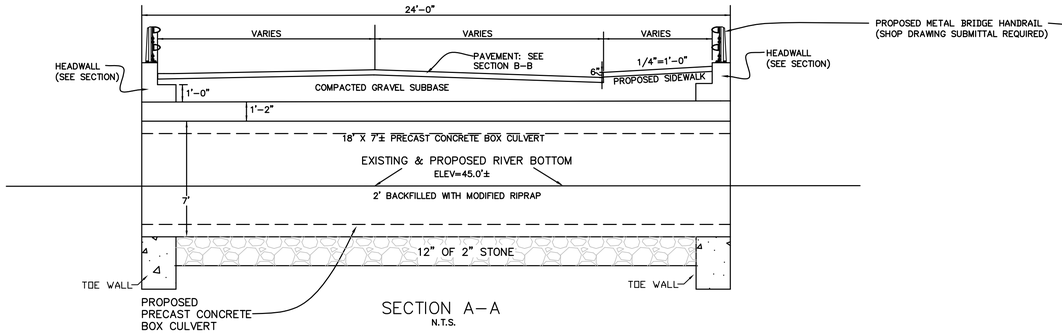

SECTION A–A
N.T.S.

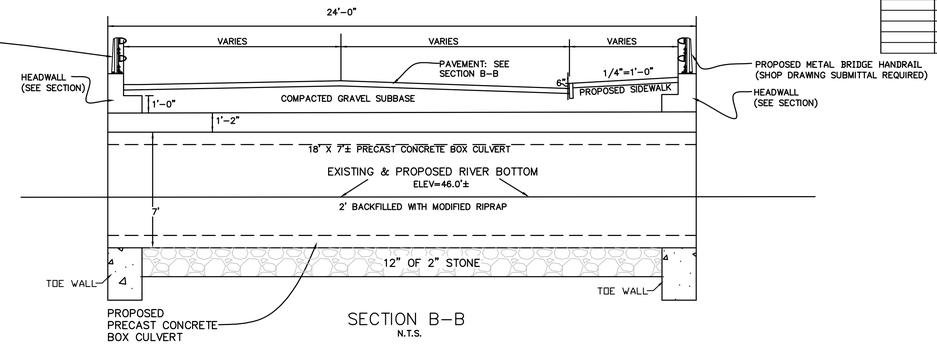

SECTION B–B
N.T.S.

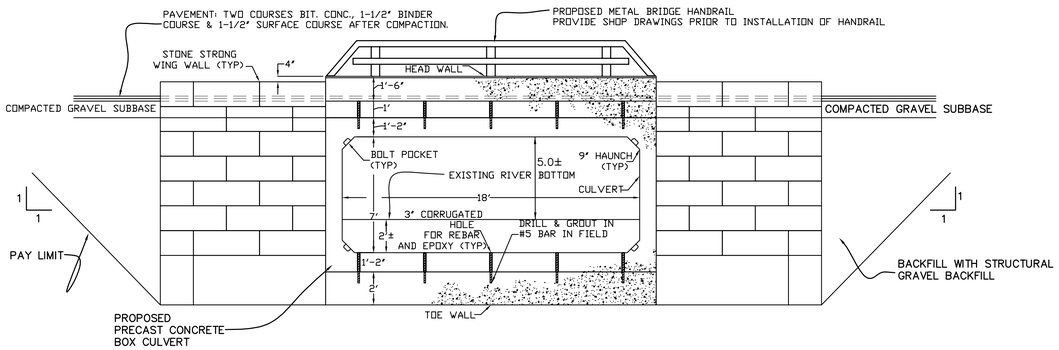

SECTION C–C
N.T.S.
(SUBJECT TO EXACT DIMENSIONS OF CONCRETE WHICH WILL BE PROVIDED BY THE PRECASTER)

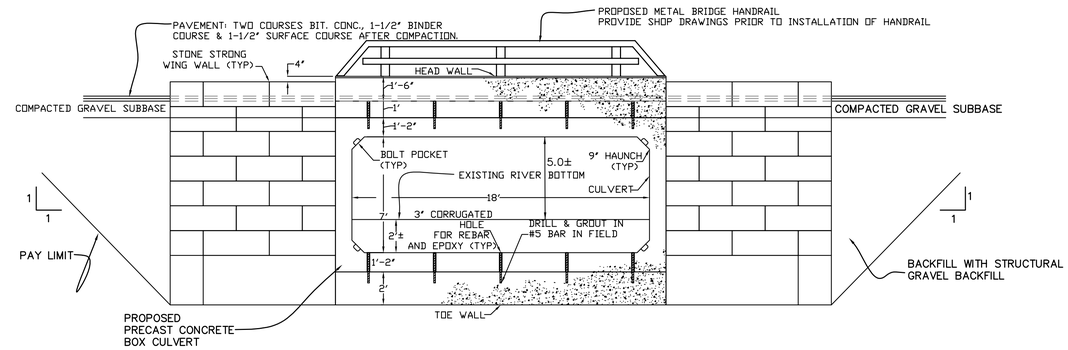

SECTION D–D
N.T.S.
(SUBJECT TO EXACT DIMENSIONS OF CONCRETE WHICH WILL BE PROVIDED BY THE PRECASTER)

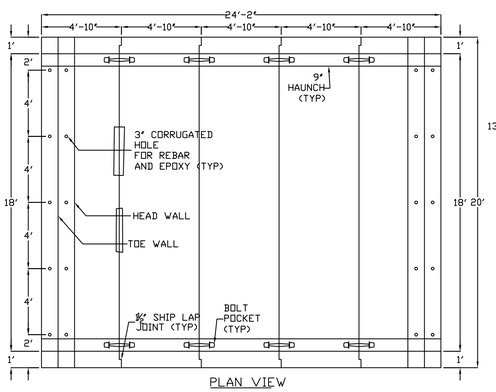

PLAN VIEW

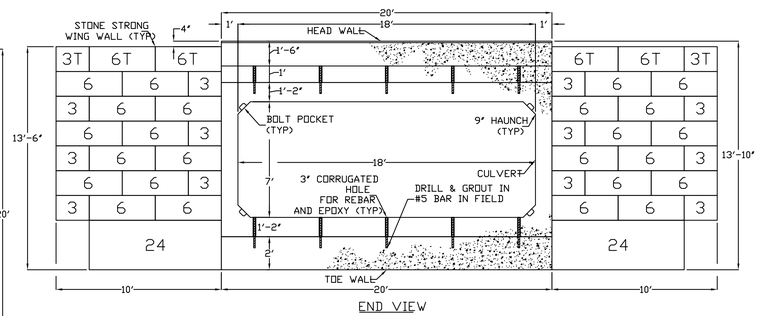

END VIEW

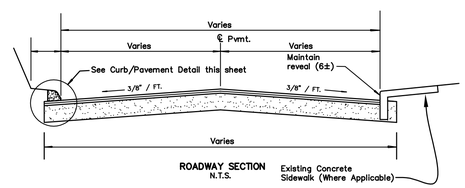

ROADWAY SECTION
N.T.S.

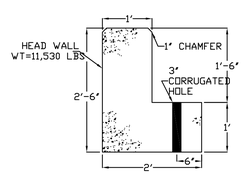

HEAD WALL DETAIL

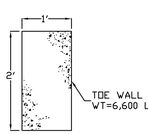

TOE WALL DETAIL

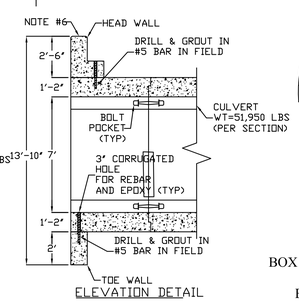

ELEVATION DETAIL

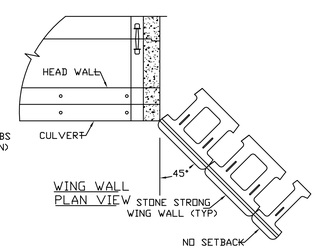

WING WALL PLAN VIEW

7' x 18' x 24'-2' ID
BOX CULVERT W/ WING WALLS
IVORY STREET
BRIDGE REPLACEMENT
SCALE:N.T.S.

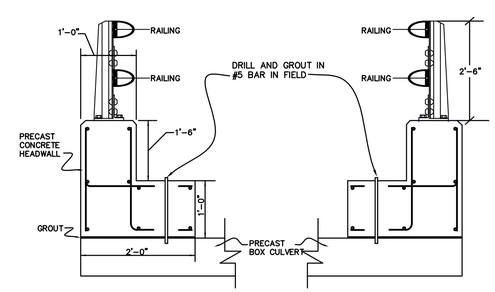

HEADWALL SECTION (TYP.)
N.T.S.

ROBERT L. DOANE, JR.
CONN. P.E. & L.S. LIC. NO. 11463

STATE OF CONNECTICUT ROBERT L. DOANE, JR. NO. 11463 REGISTERED PROFESSIONAL ENGINEER

STATE OF CONNECTICUT ROBERT L. DOANE, JR. NO. 11463 LICENSED LAND SURVEYOR

"DETAIL SHEET"

DOANE ENGINEERING
P.O. BOX 113 CENTERBROOK, CONNECTICUT 06409 TEL:(860)767-0138
CIVIL ENGINEERING AND LAND SURVEYING

PROPOSED RECONSTRUCTION OF IVORY STREET BRIDGES, STREET AND SIDEWALK
PREPARED FOR
THE TOWN OF ESSEX
THE VILLAGE OF IVORYTON, CONNECTICUT

SCALE:	DATE:	SHEET NO.:	IDENT. NO.:
AS SHOWN	08/19/16	3 OF 4	

FILE:D:\Drawings 2016\Drawings\11253-TOWN OF ESSEX-IVORY STREET\TOWN OF ESSEX-IV-DTL.DWG